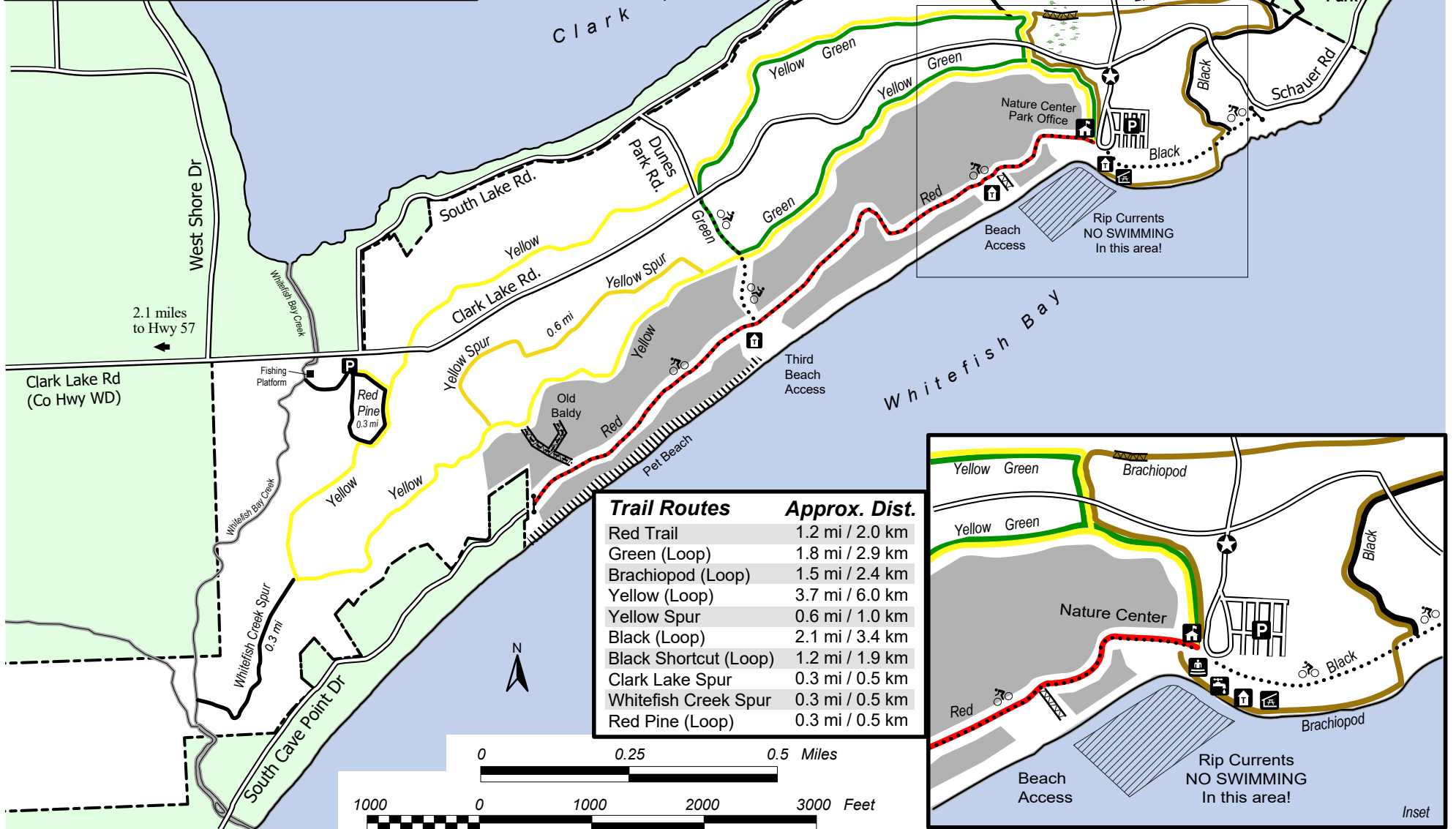


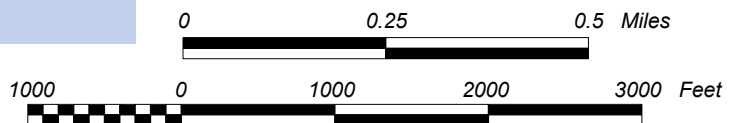
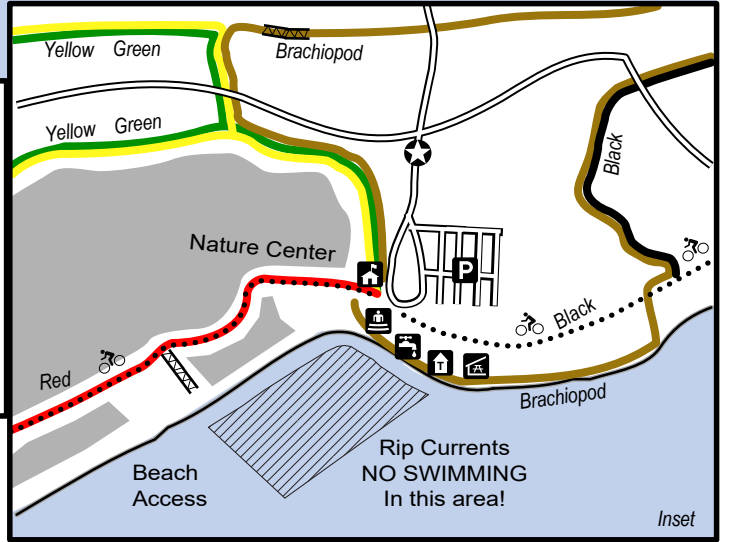
Welcome to
Whitefish Dunes State Park
 Summer Trail Map

Legend

- Hiking Trail
- Biking & Hiking Trail
- Black Trail from Park Office to Schauer Rd., section of Green Trail from Clark Lake Rd. to Red Trail
- Gate
- Boardwalk/Steps
- Roads
- Park Entrance
- Nature Center / Office
- Picnic Shelter
- Vault Toilet
- Water
- Parking
- Amphitheater
- Dunes (Closed Area)
- State Park Boundary



Trail Routes	Approx. Dist.
Red Trail	1.2 mi / 2.0 km
Green (Loop)	1.8 mi / 2.9 km
Brachiopod (Loop)	1.5 mi / 2.4 km
Yellow (Loop)	3.7 mi / 6.0 km
Yellow Spur	0.6 mi / 1.0 km
Black (Loop)	2.1 mi / 3.4 km
Black Shortcut (Loop)	1.2 mi / 1.9 km
Clark Lake Spur	0.3 mi / 0.5 km
Whitefish Creek Spur	0.3 mi / 0.5 km
Red Pine (Loop)	0.3 mi / 0.5 km



Inset