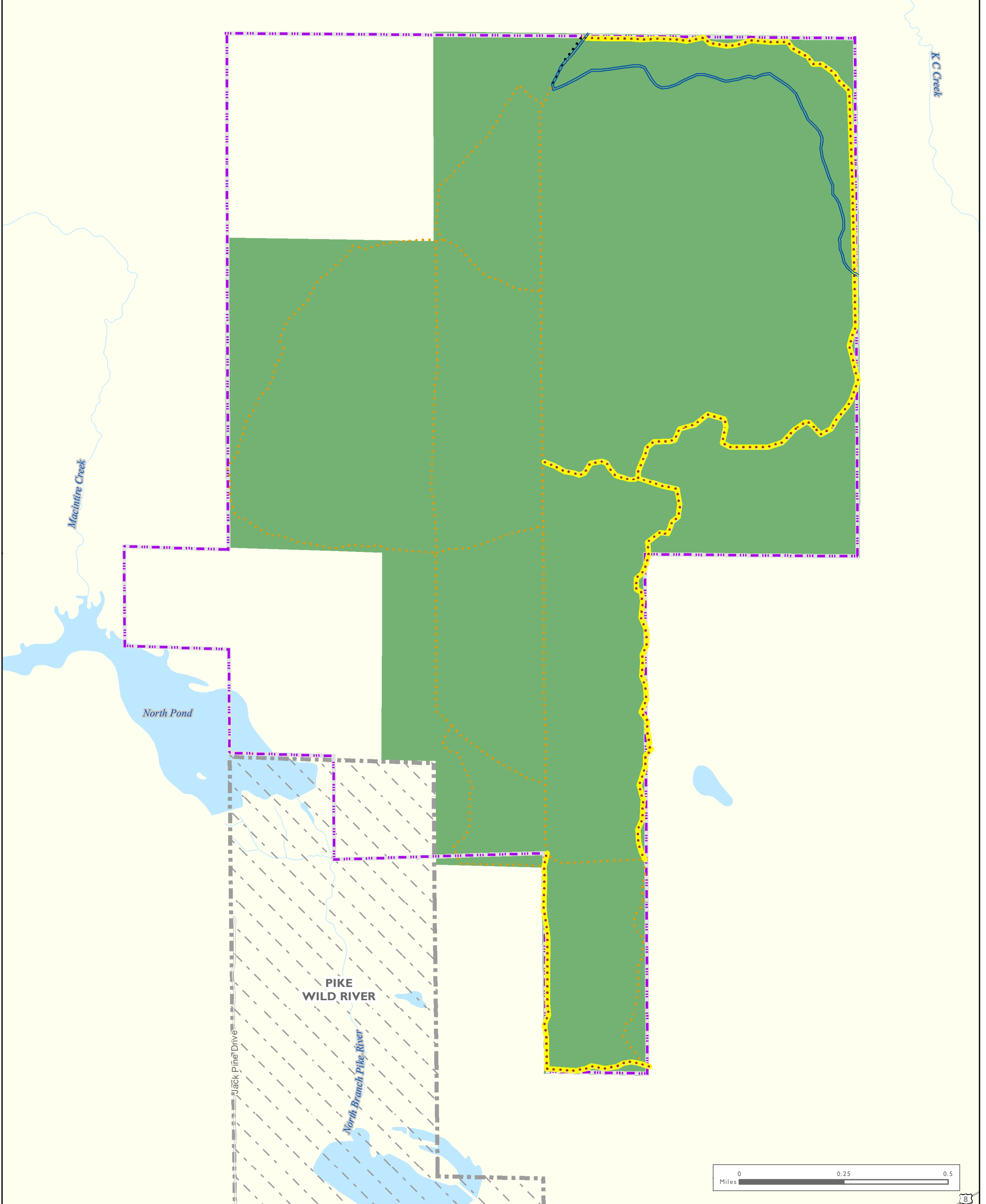
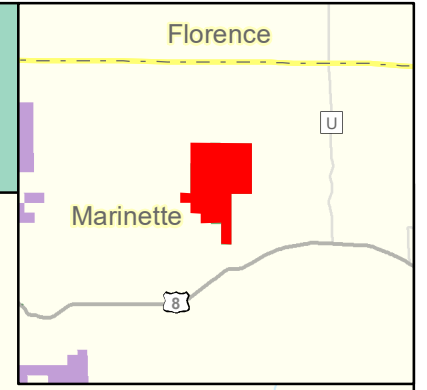




DUNBAR BARRENS STATE NATURAL AREA PROPOSED ROAD INFRASTRUCTURE

Northeast Sands Ecological Landscape


DRAFT



Project Boundary

-  Dunbar Barrens State Natural Area
-  Other Project Boundary

 DNR Fee Title

 Snowmobile Trail

 Proposed Road Change

DNR Roads Key

NR 44 Road Classification

••• Primitive Road

Motorized Public Use

Open = **Black**

Closed = **Red**

Seasonal = **Orange**

WISCONSIN DEPARTMENT OF NATURAL RESOURCES



Bureau of Facilities and Lands
June 28, 2019

EL-NES-9604-G2 keg

MAP G-2

The data shown on this map have been obtained from various sources, and are of varying age, reliability and resolution. This map is not intended to be used for navigation, nor is this map an authoritative source of information about legal land ownership or public access. Users of this map should confirm the ownership of land through other means in order to avoid trespassing. No warranty, expressed or implied, is made regarding accuracy, applicability for a particular use, completeness, or legality of the information depicted on this map.